

# TRANSIT

## 2045 TRANSPORTATION PLAN

### Planned Projects by 2045\*

-  Frequent Transit (~15 min)
-  Local Transit (~30 min)
-  Regional Transit
-  Water Transit
-  On-Demand Micro-Transit
-  Proposed Mobility Hubs  
Final locations TBD

\*For more information on individual projects, visit [www.trpa.org/rtp](http://www.trpa.org/rtp)

TRPA MAP DISCLAIMER: This map was developed and produced by the TRPA GIS department. It is provided for reference only and is not intended to show map scale accuracy or all inclusive map features.

DATA SOURCES: TRPA; Tahoe Transportation District; Placer County

Figure 38: 2045 Envisioned Transit System

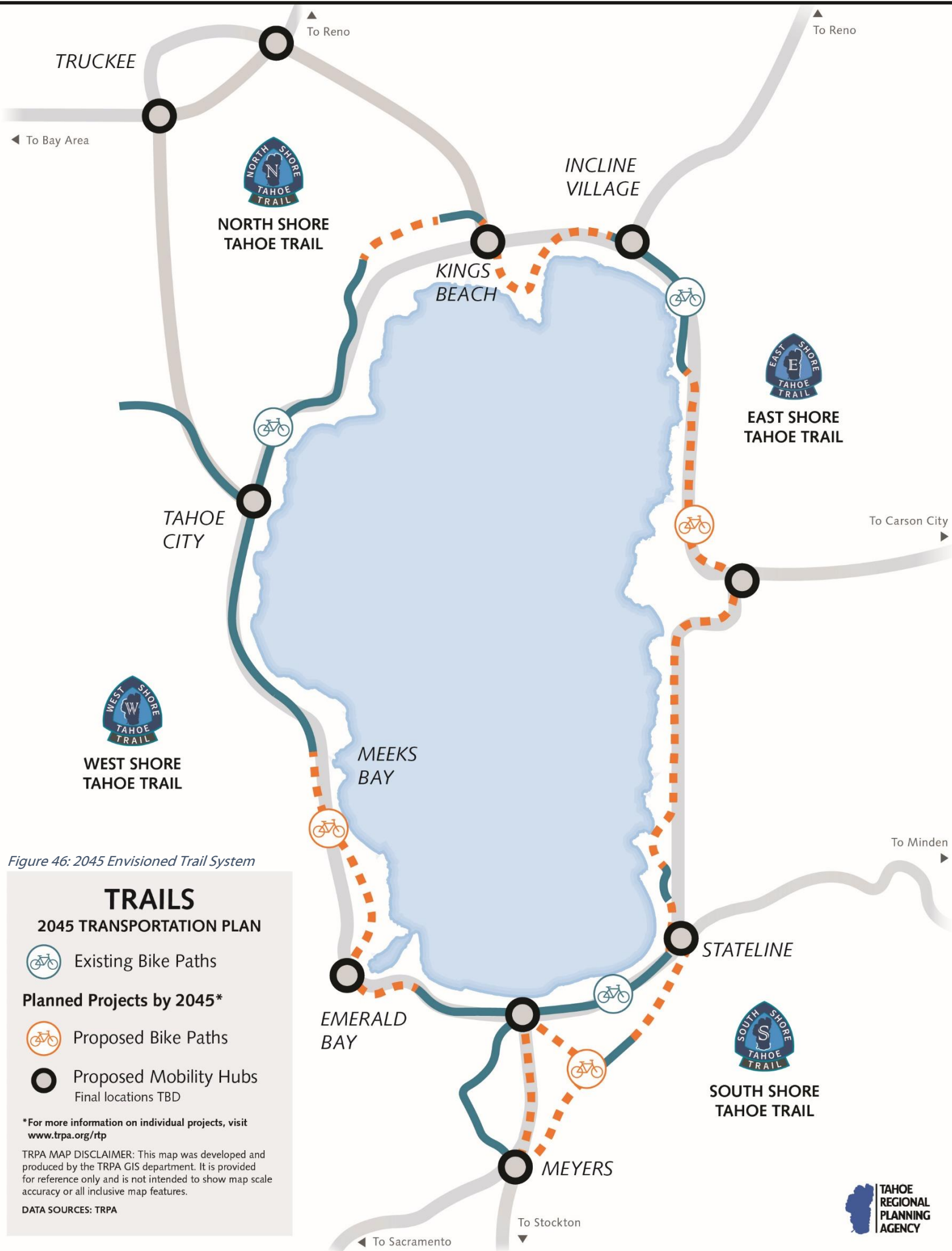




Figure 46: 2045 Envisioned Trail System

## TRAILS

### 2045 TRANSPORTATION PLAN

 Existing Bike Paths

#### Planned Projects by 2045\*

 Proposed Bike Paths

 Proposed Mobility Hubs  
Final locations TBD

\*For more information on individual projects, visit [www.trpa.org/rtp](http://www.trpa.org/rtp)

TRPA MAP DISCLAIMER: This map was developed and produced by the TRPA GIS department. It is provided for reference only and is not intended to show map scale accuracy or all inclusive map features.

DATA SOURCES: TRPA

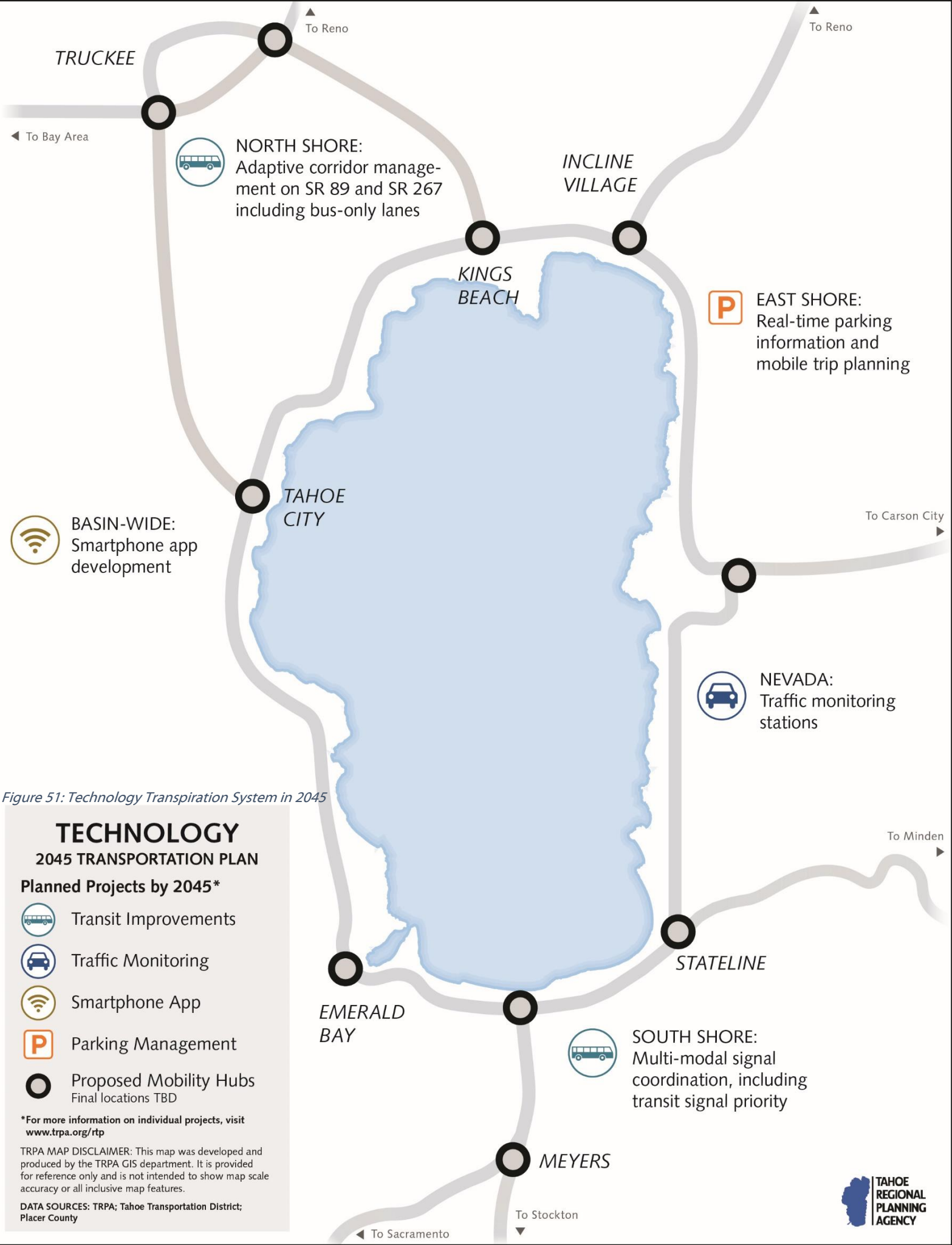


Figure 51: Technology Transpiration System in 2045

## TECHNOLOGY

### 2045 TRANSPORTATION PLAN

#### Planned Projects by 2045\*

-  Transit Improvements
-  Traffic Monitoring
-  Smartphone App
-  Parking Management
-  Proposed Mobility Hubs  
Final locations TBD

\*For more information on individual projects, visit [www.trpa.org/rtp](http://www.trpa.org/rtp)

TRPA MAP DISCLAIMER: This map was developed and produced by the TRPA GIS department. It is provided for reference only and is not intended to show map scale accuracy or all inclusive map features.

DATA SOURCES: TRPA; Tahoe Transportation District; Placer County

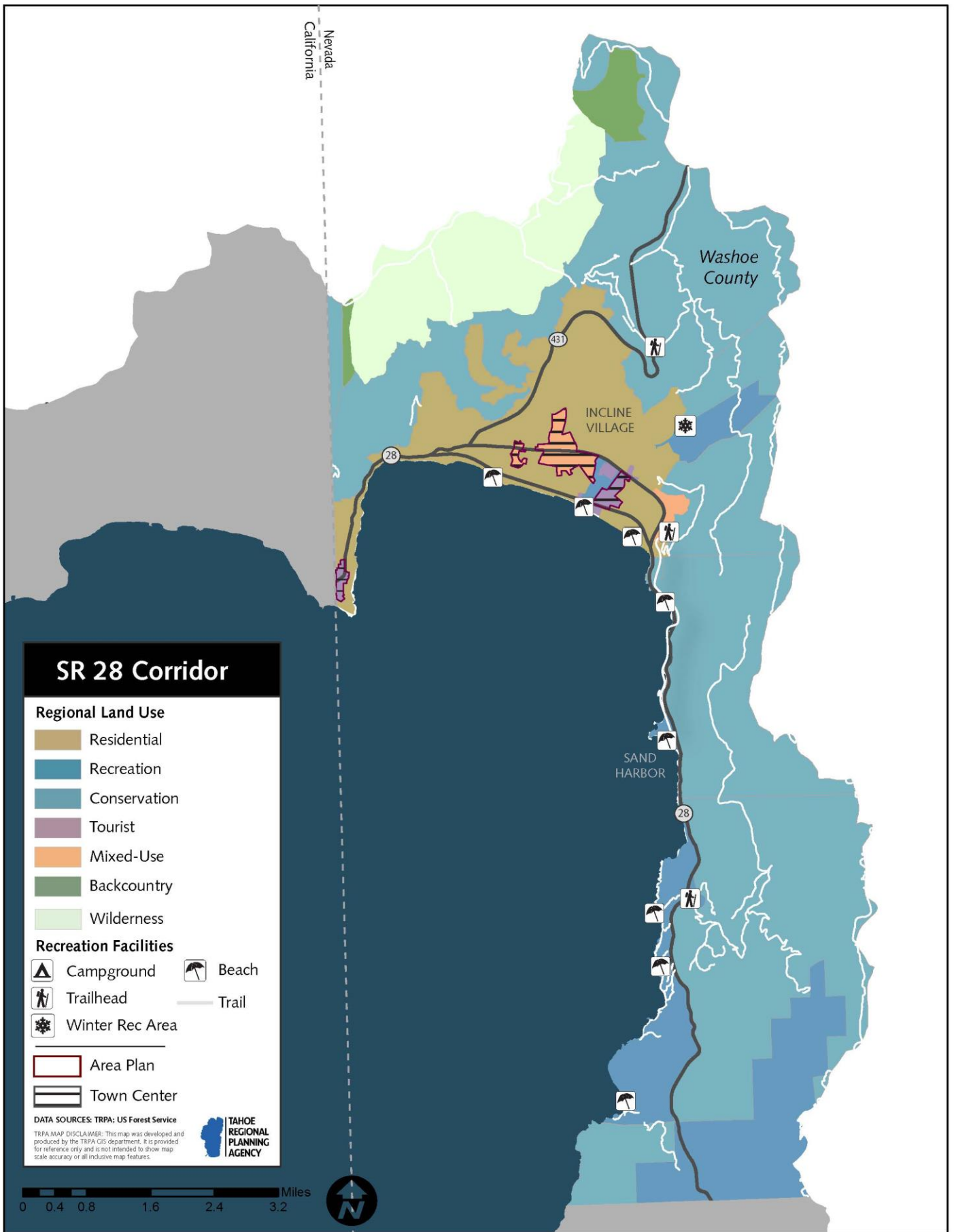


Figure 60: Nevada SR 28 Corridor